



August 29, 2022

TO: Superintendents and Presidents
Governing Board Members
Los Angeles County School and Community College Districts

FROM: Octavio Castelo, Secretary
Los Angeles County Committee on School District Organization
And
Director, Business Advisory Services

SUBJECT: Nominations for Membership on the Los Angeles County Committee on School District Organization

The Los Angeles County Committee on School District Organization (County Committee) is an 11 member body charged by the legislature with responsibilities in school district organization, unification, formation, boundary changes, the manner in which governing board members are elected, and the establishment and abolition of trustee areas. The County Committee is comprised of two members representing each of the five Supervisorial districts, plus one member elected at-large.

VACANCIES ON THE COUNTY COMMITTEE

This Fall, the following four-year terms of office on the County Committee will be filled by election, and the candidates will serve through the end of 2026:

- First Supervisorial District: (Mr. Frank Ogaz - Incumbent)
- Fourth Supervisorial District: (Ms. Martha Deutsch - Incumbent)

Per Education Code (EC) 4006(a) provisions, these seats will be filled by an election. The governing board of each school and community college district may submit nominations for membership on the County Committee to fill these two seats.

Please follow the guidelines under “Nominee Requirements” and “Nomination Process” as outlined below for the above vacancies.

NOMINEE REQUIREMENTS

- Any nominee must be available to serve the term of office, which will begin upon being sworn-in at the annual organizational meeting in January 2023, and expires at the organizational meeting at the end of 2026.

- All nominees for the seats in the First and Fourth Supervisorial Districts must reside in those districts. Attached are maps of those Supervisorial Districts (Attachments 1 and 2), and a listing of school districts and community college districts which fall partially or fully within their respective Supervisorial District(s) (Attachment 3).
- All nominees must be registered voters.
- **Employees of school and community college districts, and county offices of education, are excluded from membership on the County Committee.**
- A member of a school or community college district governing board, who is otherwise eligible, may **simultaneously** serve as a member of the County Committee.
- To ensure representation that is balanced and diverse, the County Committee encourages school and community college districts to additionally consider nominating **non-school district** community leaders/individuals to serve on the County Committee.
- The County Committee members whose terms are expiring this year **are** eligible to be nominated to serve **another** term of office, as there is no limit on the number of terms a County Committee member may serve.

NOMINATION PROCESS

- A governing board may submit more than one nomination.
- A governing board may nominate an individual who resides outside their district.
- A governing board wishing to submit a nomination(s) must send the name(s) of the nominee(s), accompanied by a biographical sketch **not to exceed 200 words**, to the attention of Ms. Anna Heredia, by **September 9, 2022**. Please submit all nominations via email to Heredia_Anna@lacoe.edu:
- Nominations may also be made during the annual meeting when the election of members will take place. Residency requirements and the nominee's willingness to serve must first be validated before these candidates can be seated.

ELECTION PROCESS

- The election of members to the County Committee will take place at an annual meeting of the voting representatives of the governing boards of school and community college districts called for that purpose.
- The annual meeting will be held in conjunction with the Fall meeting of the Los Angeles County School Trustees Association, tentatively scheduled as a hybrid meeting (online and in-person) at

LACOE on October 3, 2022. Information concerning the time and location of the meeting will be available after further details are confirmed.

- **The election is an at-large election.** The voting representative from **each** district governing board will cast a vote for **each** position up for election. It is **not** necessary for a district to fall within the boundaries of a Supervisorial District where a vacancy exists in order to make a nomination or to cast a vote.
- The current board member from your district entitled to vote at the annual meeting is the trustee selected by your board pursuant to EC §35023 (K-12 school districts), or EC §72403 (community college districts). Their name should be listed near the bottom section of the Governing Board Information form your district submitted to LACOE after your December 2021 annual organizational meeting. However, if the board member who was listed on that roster is no longer on your board, then a current board member should be listed on the updated roster your district submitted to LACOE.
- The voting representative may opt to vote by using an electronic ballot in lieu of casting a vote at the annual meeting. **Using the electronic ballot is the preferred method.**
- Your district's voting representative will be sent biographical information on the candidates and voting instructions prior to the meeting at the email address listed for them on the Governing Board Information form your district submitted to LACOE. An electronic absentee ballot will also be provided to districts desiring to utilize this method of voting in lieu of attending the annual meeting to cast a vote.

This bulletin and its attachments are posted on the LACOE website at:

www.lacoe.edu/bulletins.aspx

Use the "Search" function to locate a specific bulletin by number or keyword.

If you have questions, please contact Dr. Allison Deegan at (562) 922-6336.

Approved:
Karen Kimmel
Chief Financial Officer

OC/AD/EH:ah
Attachments

First Supervisorial District Map



Hilda L. Solis

Supervisor, First District

Population: 1,982,511*

Square Miles: 268.57

hildalsolis.org

(213) 974-4111

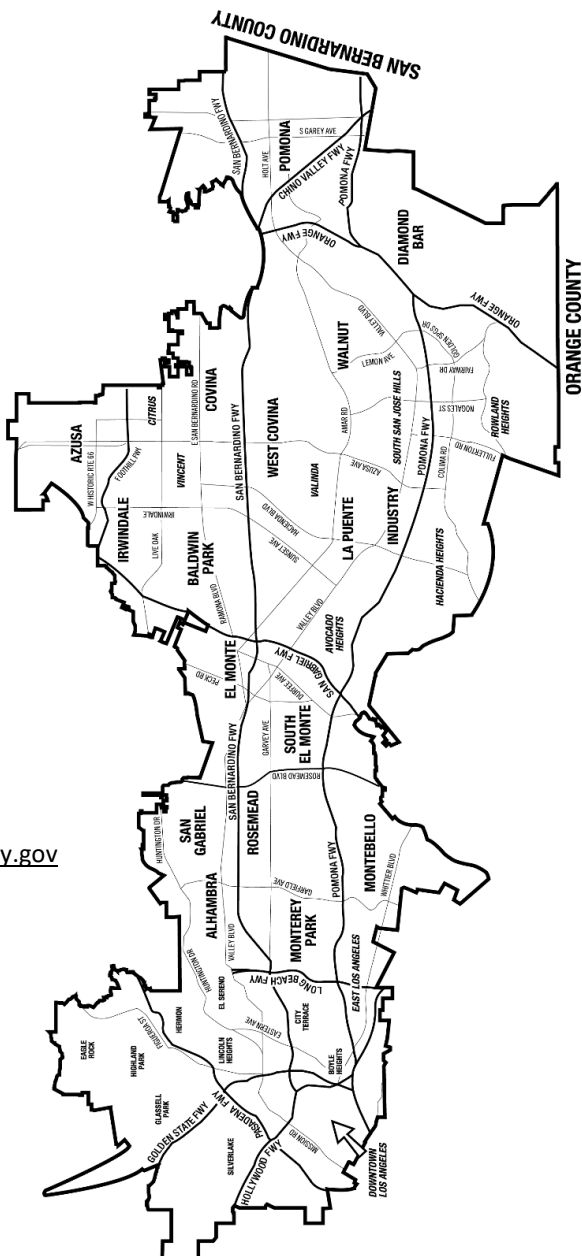
firstdistrict@bos.lacounty.gov

856 Kenneth Hahn

Hall of Administration

500 W. Temple Street

Los Angeles, CA 90012



**2021 County Estimate*

First District Cities and Communities

Cities

Alhambra
Azusa
Baldwin Park
Covina
Diamond Bar
El Monte
Industry
Irwindale
La Puente
La Verne
(portion)
Montebello
Monterey Park
Pomona
Rosemead
San Gabriel
South El Monte
Walnut
West Covina
Whittier (portion)

Unincorporated Areas

Avocado Heights
UA Azusa
Bassett
Charter Oak
UA Covina
Covina
(Charter Oak)
East Los Angeles
UA El Monte
Hacienda Heights
North Whittier
Northeast San
Gabriel (portion)
Pellissier Village
UA Pomona
Rowland Heights
San Jose Hills
UA South El Monte
South San Gabriel
Valinda
UA Walnut
West Puente Valley
Whittier
Narrows

Los Angeles City

Angelino Heights
Atwater Village
Boyle Heights
Chinatown
Downtown
Eagle Rock
East Hollywood
Echo Park
El Sereno
Elysian Park
Elysian Valley
Glassell Park
Highland Park
Historic Filipinotown
Lincoln Heights
Little Armenia
Little Tokyo
Mt. Washington
Pico-Union (portion)
Silverlake
Temple-Beaudry
Thai Town
University Hills
Westlake
Wholesale District

Mapas y Ciudades del Distrito Supervisor

Mapa del Primer Distrito Supervisor



Hilda L. Solis

Supervisora, Primer Distrito

Población: 1,982,511*

Millas Cuadradas: 268.57

hildalsolis.org

(213) 974-4111

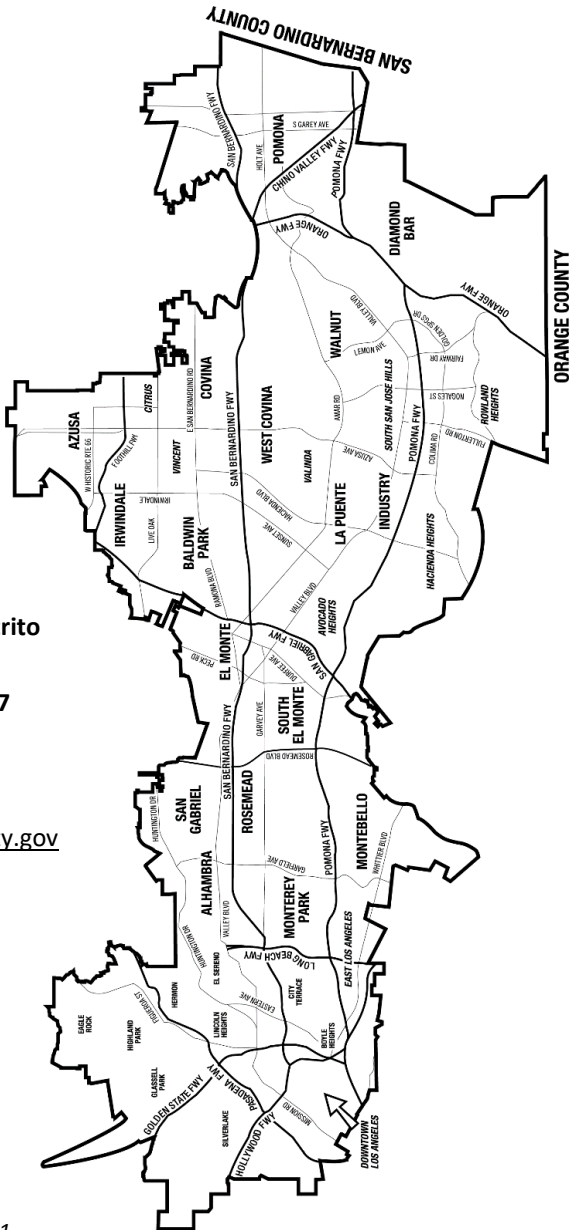
firstdistrict@bos.lacounty.gov

856 Kenneth Hahn

Hall of Administration

500 W. Temple Street

Los Angeles, CA 90012



*Condado Estimado en 2021

Ciudades y Comunidades del Primer Distrito

Ciudades

Alhambra
Azusa
Baldwin Park
Covina
Diamond Bar
El Monte
Industry
Irwindale
La Puente
La Verne
(parte)
Montebello
Monterey Park
Pomona
Rosemead
San Gabriel
South El Monte
Walnut
West Covina
Whittier (parte)

Áreas No Incorporadas

Avocado Heights
UA Azusa
Bassett
Charter Oak
UA Covina
Covina
(Charter Oak)
East Los Angeles
UA El Monte
Hacienda Heights
North Whittier
Northeast San
Gabriel (parte)
Pellissier Village
UA Pomona
Rowland Heights
San Jose Hills
UA South El Monte
South San Gabriel
Valinda
UA Walnut
West Puente Valley
Whittier Narrows

Ciudad de Los Ángeles

Angelino Heights
Atwater Village
Boyle Heights
Chinatown
Downtown
Eagle Rock
East Hollywood
Echo Park
El Sereno
Elysian Park
Elysian Valley
Glassell Park
Highland Park
Historic Filipinotown
Lincoln Heights
Little Armenia
Little Tokyo
Mt. Washington
Pico-Union (parte)
Silverlake
Temple-Beaudry
Thai Town
University Hills
Westlake
Wholesale District

Fourth Supervisorial District Map



Janice Hahn

Supervisor, Fourth District

Population: 2,083,832*

Square Miles: 411.05

hahn.lacounty.gov

(213) 974-4444

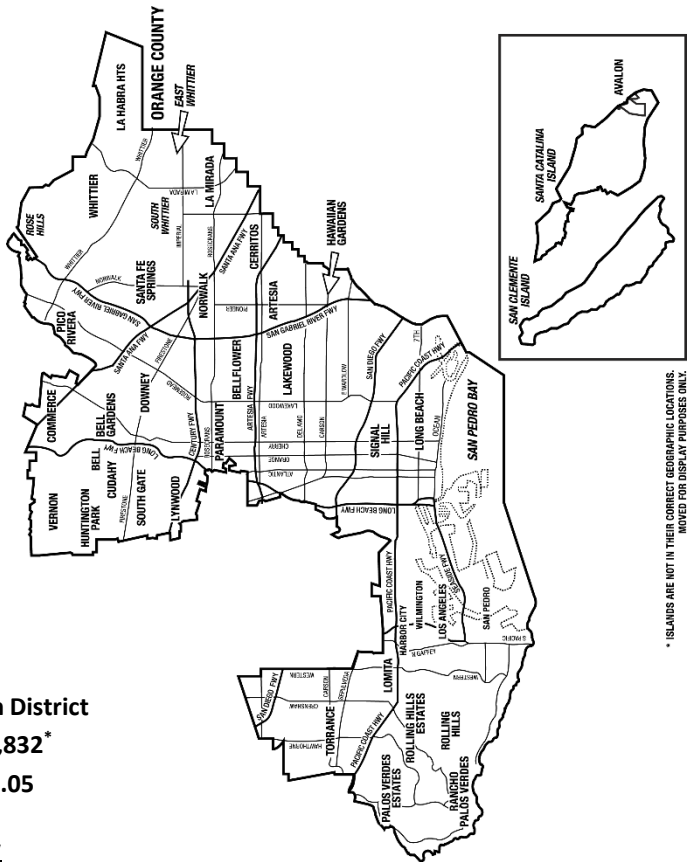
FourthDistrict@bos.lacounty.gov

822 Kenneth Hahn

Hall of Administration

500 W. Temple Street

Los Angeles, CA 90012



* ISLANDS ARE NOT IN THEIR CORRECT GEOGRAPHIC LOCATIONS. MOVED FOR DISPLAY PURPOSES ONLY.

*2021 County Estimate

Fourth District Cities and Communities

Cities

Artesia
Avalon
Bell
Bell Gardens
Bellflower
Cerritos
Commerce
Cudahy
Downey
Hawaiian Gardens
Huntington Park
La Habra Heights
La Mirada
Lakewood
Lomita
Long Beach
Lynwood
Maywood
Norwalk
Palos Verdes Estates
Paramount
Pico Rivera
Rancho Palos Verdes
Rolling Hills
Rolling Hills Estates
Santa Fe Springs
Signal Hill
South Gate
Torrance
Vernon
Whittier

Unincorporated Areas

Bandini Islands
East La Mirada
East Whittier
La Habra Heights
La Rambla
Palos Verdes Peninsula
San Clemente Island
Santa Catalina Island
South Whittier
Sunrise Village
UA Cerritos
UA Lakewood
UA Long Beach
UA Lynwood
UA Whittier
Walnut Park
West Whittier/Los Nietos
Westfield/Academy Hills

Los Angeles

City

Harbor City
Harbor Pines
San Pedro
Wilmington

Mapa del Cuarto Distrito Supervisorial



Janice Hahn

Supervisora, Cuarto Distrito

Población: 2,083,832*

Millas Cuadradas: 411.05

hahn.lacounty.gov

(213) 974-4444

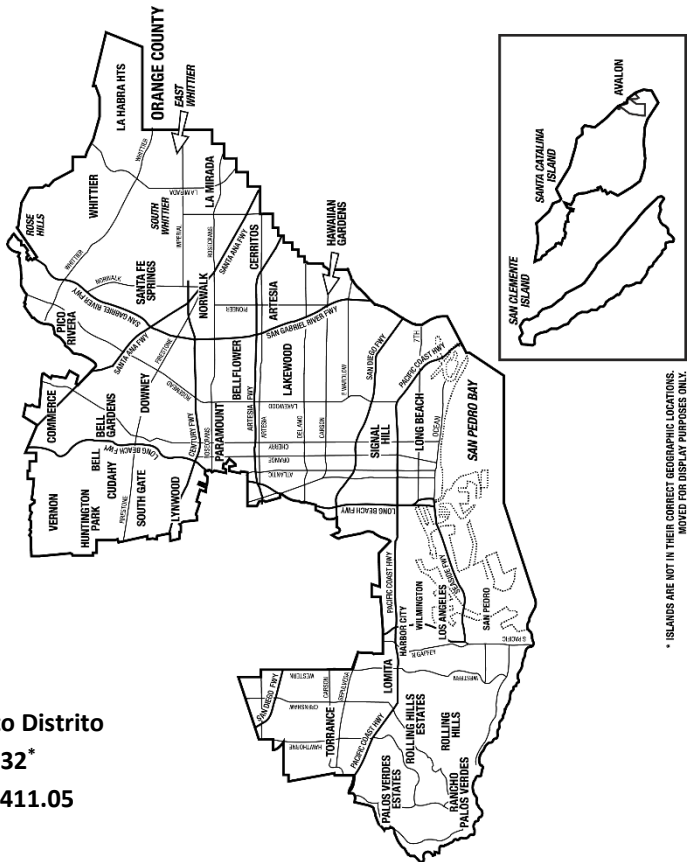
FourthDistrict@bos.lacounty.gov

822 Kenneth Hahn

Hall of Administration

500 W. Temple Street

Los Angeles, CA 90012



* ISLANDS ARE NOT IN THEIR CORRECT GEOGRAPHIC LOCATIONS.
MOVED FOR DISPLAY PURPOSES ONLY.

**Condado Estimado en 2021*

Ciudades y Comunidades del Cuarto Distrito

Ciudades

Artesia
Avalon
Bell
Bell Gardens
Bellflower
Cerritos
Commerce
Cudahy
Downey
Hawaiian Gardens
Huntington Park
La Habra Heights
La Mirada
Lakewood
Lomita
Long Beach
Lynwood
Maywood
Norwalk
Palos Verdes Estates
Paramount
Pico Rivera
Rancho Palos Verdes
Rolling Hills
Rolling Hills Estates
Santa Fe Springs
Signal Hill
South Gate
Torrance
Vernon
Whittier

Áreas No Incorporadas

Bandini Islands
East La Mirada
East Whittier
La Habra Heights
La Rambla
Palos Verdes Peninsula
San Clemente Island
Santa Catalina Island
South Whittier
Sunrise Village
UA Cerritos
UA Lakewood
UA Long Beach
UA Lynwood
UA Whittier
Walnut Park
West Whittier/Los Nietos
Westfield/Academy Hills

Ciudad de Los Ángeles

Harbor City
Harbor Pines
San Pedro
Wilmington

**Los Angeles County Office of Education
Los Angeles County Committee on School District Organization**

School Districts Within Supervisorial Districts

FIRST SUPERVISORIAL DISTRICT (HILDA SOLIS) - 36 DISTRICTS

Alhambra USD	Lynwood USD
Azusa USD	Monrovia USD
Baldwin Park USD	Montebello USD
Bassett USD	Mountain View SD
Bonita USD	Mount San Antonio CCD
Citrus CCD	Pasadena CCD
Claremont USD	Pasadena USD
Compton CCD	Pomona USD
Covina Valley USD	Rio Hondo CCD
Duarte USD	Rosemead SD
East Whittier City SD	Rowland USD
El Monte City SD	San Gabriel USD
El Monte Union HSD	Temple City USD
Fullerton Joint Union HSD	Valle Lindo SD
Garvey SD	Walnut Valley USD
Hacienda-La Puente USD	West Covina USD
Los Angeles CCD	
Los Angeles USD	
Lowell Joint SD	

SECOND SUPERVISORIAL DISTRICT (HOLLY MITCHELL) - 18 DISTRICTS

Centinela Valley Union HSD	Lennox SD
Cerritos CCD	Los Angeles CCD
Compton CCD	Los Angeles USD
Compton USD	Manhattan Beach USD
Culver City USD	Paramount USD
El Camino CCD	Redondo Beach USD
El Segundo USD	Wiseburn USD
Hawthorne SD	
Hermosa Beach City SD	
Inglewood USD	
Lawndale SD	

THIRD SUPERVISORIAL DISTRICT (SHEILA KUEHL) - 6 DISTRICTS

Beverly Hills USD
Las Virgenes USD
Los Angeles CCD
Los Angeles USD

Santa Monica CCD
Santa Monica-Malibu USD

FOURTH SUPERVISORIAL DISTRICT (JANICE HAHN) - 31 DISTRICTS

ABC USD
Bellflower USD
Centinela Valley Union HSD
Cerritos CCD
Compton CCD
Downey USD
East Whittier City SD
El Camino CCD
El Monte Union HSD
El Rancho USD
Fullerton Joint Union HSD
Little Lake City SD
Long Beach CCD
Long Beach USD
Los Angeles CCD
Los Angeles USD
Los Nietos SD

Lowell Joint SD
Lynwood USD
Montebello USD
Mount San Antonio CCD
North Orange County CCD
Norwalk-La Mirada USD
Palos Verdes Peninsula USD
Paramount USD
Rio Hondo CCD
South Whittier SD
Torrance USD
Valle Lindo SD
Whittier City SD
Whittier Union HSD

FIFTH SUPERVISORIAL DISTRICT (KATHERINE BARGER) - 50 DISTRICTS

Acton-Agua Dulce USD
Antelope Valley CCD
Antelope Valley Joint Union HSD
Arcadia USD
Azusa USD
Baldwin Park USD
Bonita USD
Burbank USD
Castaic Union SD
Chaffey Joint Union HSD
Charter Oak USD
Citrus CCD

Los Angeles USD
Monrovia USD
Mount Baldy Joint SD
Mount San Antonio CCD
Newhall SD
Palmdale SD
Pasadena Area CCD
Pasadena USD
Pomona USD
Rio Hondo CCD

School Districts Within Supervisorial Districts

Page 3

Claremont USD

Covina Valley USD

Duarte USD

Eastside Union SD

El Monte City SD

El Monte Union HSD

Glendale CCD

Glendale USD

Glendora USD

Gorman Joint SD

Hughes Elizabeth Lakes Union SD

Keppel Union SD

La Canada USD

Lancaster SD

Los Angeles CCD

San Gabriel USD

San Marino USD

Santa Clarita CCD

Saugus Union SD

Snowline Joint USD

South Pasadena USD

Sulphur Springs Union SD

Temple City USD

Victor Valley CCD

West Covina USD

Westside Union SD

William S. Hart Union HSD

Wilsons SD

BAS

(Updated August 23, 2022)