



August 22, 2023

**TO:** Superintendents and Presidents  
Governing Board Members  
Los Angeles County School and Community College Districts

**FROM:** Octavio Castelo, Secretary  
Los Angeles County Committee on School District Organization  
and  
Director, Business Advisory Services

**SUBJECT:** Nominations for Membership on the Los Angeles County Committee on School District Organization

The Los Angeles County Committee on School District Organization (County Committee) is an 11 member body charged by the legislature with responsibilities in school district organization, unification, formation, boundary changes, the manner in which governing board members are elected, and the establishment and abolition of trustee areas. The County Committee is comprised of two members representing each of the five Supervisorial districts, plus one member elected at-large.

#### **VACANCIES ON THE COUNTY COMMITTEE**

This Fall, the following four-year terms of office on the County Committee will be filled by election, and the candidates will serve through the end of 2027:

- Second Supervisorial District: (Mr. Charles Davis – Incumbent)
- Third Supervisorial District: (Mr. Barry A. Snell – Incumbent)
- Fifth Supervisorial District (Ms. Suzan T. Solomon – Incumbent)
- At-Large Seat (Mr. Frank Bostrom – Incumbent)

Per Education Code (EC) 4006(a) provisions, these seats will be filled by an election. The governing board of each school and community college district may submit nominations for membership on the County Committee to fill these four seats.

Please follow the guidelines under “Nominee Requirements” and “Nomination Process” as outlined below for the above vacancies.

## NOMINEE REQUIREMENTS

- Any nominee must be available to serve the term of office, which will begin upon being sworn-in at the annual organizational meeting in January 2024, and expires at the organizational meeting at the end of 2027.
- All nominees for the seats in the Second, Third, and Fifth Supervisorial Districts must reside in those districts. Attached are maps of those Supervisorial Districts (Attachments 1, 2, and 3), and a listing of school districts and community college districts which fall partially or fully within their respective Supervisorial District(s) (Attachment 4).
- All nominees must be registered voters.
- **Employees of school and community college districts, and county offices of education, are excluded from membership on the County Committee.**
- A member of a school or community college district governing board, who is otherwise eligible, may **simultaneously** serve as a member of the County Committee.
- To ensure representation that is balanced and diverse, the County Committee encourages school and community college districts to additionally consider nominating **non-school district** community leaders/individuals to serve on the County Committee.
- The County Committee members whose terms are expiring this year **are** eligible to be nominated to serve another term of office, as there is no limit on the number of terms a County Committee member may serve.

## NOMINATION PROCESS

- A governing board may submit more than one nomination.
- A governing board may nominate an individual who resides outside their district.
- A governing board wishing to submit a nomination(s) must send the name(s) of the nominee(s), accompanied by a biographical sketch **not to exceed 200 words**, to the attention of Ms. Victoria Bernstein, by **September 20, 2023**. Please submit all nominations via email to [Bernstein\\_Victoria@lacoe.edu](mailto:Bernstein_Victoria@lacoe.edu).
- Nominations may also be made during the annual meeting when the election of members will take place. Residency requirements and the nominee's willingness to serve must first be validated before these candidates can be seated.

## ELECTION PROCESS

- The election of members to the County Committee will take place at an annual meeting of the voting representatives of the governing boards of school and community college districts called by the County Superintendent for that purpose per EC §4005(a).
- The County Superintendent's Forum will be held in conjunction with the Fall meeting of the Los Angeles County School Trustees Association (LACSTA), which will be a hybrid meeting (online and in-person) at LACOE. Information concerning the date and time will be available after further details are confirmed.
- **The election is an at-large election.** The voting representative from **each** district governing board will cast a vote for **each** position up for election. It is **not** necessary for a district to fall within the boundaries of a Supervisorial District where a vacancy exists in order to make a nomination or to cast a vote.
- The current board member from your district entitled to vote at the annual meeting is the trustee selected by your board pursuant to EC §35023 (K-12 school districts), or EC §72403 (community college districts). Their name should be listed near the bottom section of the Governing Board Information form your district submitted to LACOE after your December 2022 annual organizational meeting. However, if the board member who was listed on that roster is no longer on your board, then a current board member who replaced them should be listed on the updated roster your district submitted to LACOE.
- The voting representative may opt to vote by using an electronic ballot in lieu of casting a vote at the annual meeting. **Using the electronic ballot is the preferred method.**
- Your district's voting representative will be sent biographical information on the candidates and voting instructions prior to the meeting at the email address listed for them on the Governing Board Information form your district submitted to LACOE. An electronic absentee ballot will also be provided to districts desiring to utilize this method of voting in lieu of attending the annual meeting to cast a vote.

This bulletin and its attachments are posted on the LACOE website at:

[www.lacoe.edu/bulletins.aspx](http://www.lacoe.edu/bulletins.aspx)

Use the "Search" function to locate a specific bulletin by number or keyword.

If you have questions, please contact Dr. Allison Deegan at (562) 922-6336.

Approved:  
Karen Kimmel  
Chief Financial Officer

Nominations for Membership on the Los Angeles County Committee on School District  
Organization  
August 22, 2023  
Page 4

OC/AD/EH:vb  
Attachments

# Second Supervisorial District Map



## Holly J. Mitchell

Supervisor, Second District

Population: 2,023,783\*

Square Miles: 176.96

[mitchell.lacounty.gov](http://mitchell.lacounty.gov)

(213) 974-2222

[HollyJMitchell@bos.lacounty.gov](mailto:HollyJMitchell@bos.lacounty.gov)

866 Kenneth Hahn

Hall of Administration

500 W. Temple Street

Los Angeles, CA 90012

*\*2021 County Estimate*

# Second District Cities and Communities

## Cities

Carson  
Compton  
Culver City  
El Segundo  
Gardena  
Hawthorne  
Hermosa Beach  
Inglewood  
Lawndale  
Manhattan Beach  
Redondo Beach

## Unincorporated Areas

Athens Village  
Athens-Westmont  
Del Aire  
Del Rey  
East Rancho Dominguez  
El Camino Village  
Florence-Firestone  
Harbor Gateway  
Hawthorne  
Ladera Heights  
Lennox  
Marina del Rey  
Rancho Dominguez  
Rosewood  
Rosewood/East Gardena  
Rosewood/West Rancho Dominguez  
View Park/Windor Hills  
West Carson  
West Rancho Dominguez  
Willowbrook  
Wiseburn

## Los Angeles City

Adams-Normandie  
Alsace  
Baldwin Hills  
Brookside  
Central  
Century Palms/Cove  
Cloverdale/Cochran  
Country Club Park  
Crenshaw District  
Crestview (portion)  
Del Rey  
Exposition  
Exposition Park  
Faircrest Heights  
Figueroa Park Square  
Florence-Firestone  
Gramercy Place  
Green Meadows  
Hancock Park  
Harbor Gateway  
Harvard Heights  
Harvard Park  
Hyde Park  
Jefferson Park  
Koreatown  
Lafayette Square  
Leimert Park  
Little Bangladesh  
Longwood  
Manchester Square  
Marina Peninsula  
Mid-City  
Miracle Mile  
Park La Brea  
Pico-Union (portion)  
Playa Del Rey  
Playa Vista  
South Carthay (portion)

## Los Angeles City (continued)

South Park  
St. Elmo Village  
Sycamore Square  
University Park  
Venice (portion)  
Vermont Knolls  
Vermont Square  
Vermont Vista  
Vernon Central  
Victoria Park  
View Heights  
Watts  
Wellington Square  
West Adams  
West Vernon  
Westchester  
Wilshire Center

## Mapa del Segundo Distrito Supervisorial



**Holly J. Mitchell**

**Supervisora, Segundo Distrito**

**Población: 2,023,783\***

**Millas Cuadradas: 176.96**

[mitchell.lacounty.gov](http://mitchell.lacounty.gov)

(213) 974-2222

[HollyJMitchell@bos.lacounty.gov](mailto:HollyJMitchell@bos.lacounty.gov)

866 Kenneth Hahn

Hall of Administration

500 W. Temple Street

Los Angeles, CA 90012

*\*Condado Estimado en 2021*



## Ciudades y Comunidades del Segundo Distrito

### Ciudades

Carson  
Compton  
Culver City  
El Segundo  
Gardena  
Hawthorne  
Hermosa Beach  
Inglewood  
Lawndale  
Manhattan Beach  
Redondo Beach

### Áreas No Incorporadas

Athens Village  
Athens-Westmont  
Del Aire  
Del Rey  
East Rancho Dominguez  
El Camino Village  
Florence-Firestone  
Harbor Gateway  
Hawthorne  
Ladera Heights  
Lennox  
Marina del Rey  
Rancho Dominguez  
Rosewood  
Rosewood/East  
Gardena  
Rosewood/West  
Rancho Dominguez  
View Park/Windsor Hills  
West Carson  
West Rancho Dominguez  
Willowbrook  
Wiseburn

### Ciudad de Los Ángeles

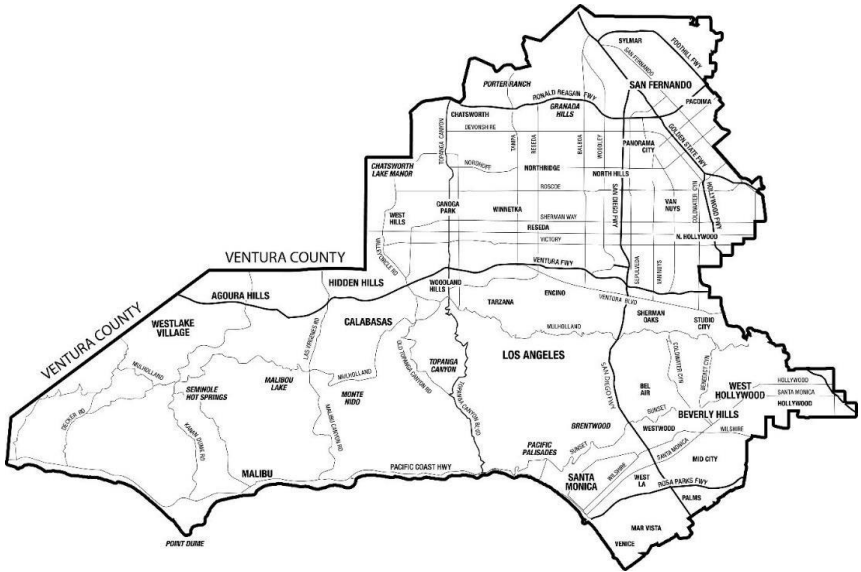
Adams-Normandie  
Alsace  
Baldwin Hills  
Brookside  
Central  
Century Palms/Cove  
Cloverdale/Cochran  
Country Club Park  
Crenshaw District  
Crestview (parte)  
Del Rey  
Exposition  
Exposition Park  
Faircrest Heights  
Figueroa Park Square  
Florence-Firestone  
Gramercy Place  
Green Meadows  
Hancock Park  
Harbor Gateway  
Harvard Heights  
Harvard Park  
Hyde Park  
Jefferson Park  
Koreatown  
Lafayette Square  
Leimert Park  
Little Bangladesh  
Longwood

### Ciudad de Los Ángeles (continuación)

Manchester Square  
Marina Peninsula  
Mid-City  
Miracle Mile  
Park La Brea  
Pico-Union (parte)  
Playa Del Rey  
Playa Vista  
South Carthay (parte)  
South Park  
St. Elmo Village  
Sycamore Square  
University Park  
Venice (parte)  
Vermont Knolls  
Vermont Square  
Vermont Vista  
Vernon Central  
Victoria Park  
View Heights  
Watts  
Wellington Square  
West Adams  
West Vernon  
Westchester  
Wilshire Center



## Third Supervisorial District Map



### Lindsey P. Horvath

Supervisor, Third District

Population: 2,061,345\*

Square Miles: 446.08

[Lindseyhorvath.lacounty.gov](http://Lindseyhorvath.lacounty.gov)

(213) 974-3333

[ThirdDistrict@bos.lacounty.gov](mailto:ThirdDistrict@bos.lacounty.gov)

821 Kenneth Hahn

Hall of Administration

500 W. Temple Street

Los Angeles, CA 90012

\*2021 County Estimate

**Third District Cities and Communities**

**Cities**

Agoura Hills  
Beverly Hills  
Calabasas  
Hidden Hills  
Malibu  
San Fernando  
Santa Monica  
West Hollywood  
Westlake Village

**Unincorporated Areas**

Franklin Canyon  
Lake Manor  
Miracle Mile  
Santa Monica Mountains  
West Chatsworth  
West Los Angeles  
West Hills

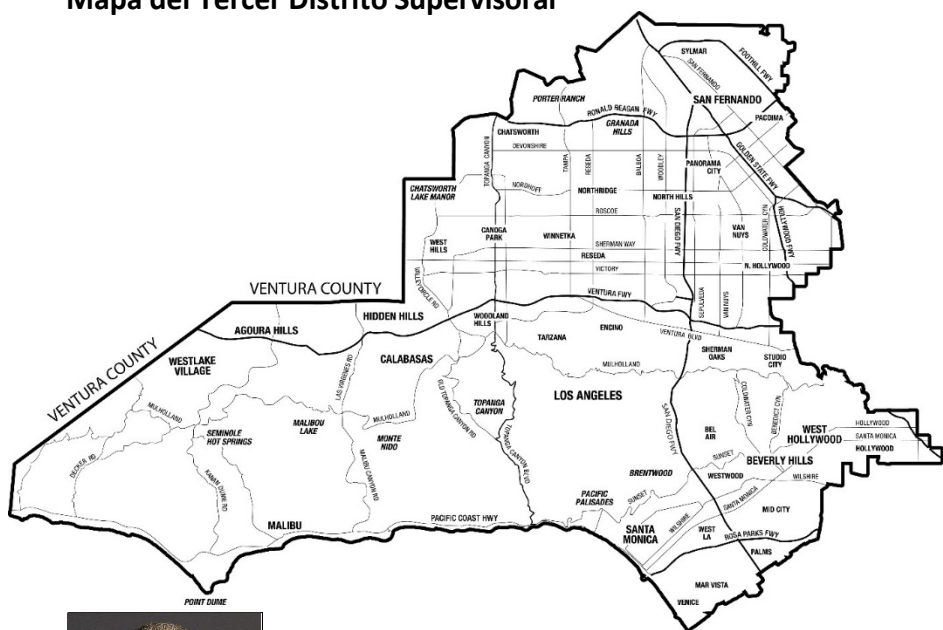
**Los Angeles City**

Arleta  
Bel Air  
Beverly Crest  
Beverlywood  
Brentwood  
Cadillac-Corning  
Canoga Park  
Carthay  
Century City  
Chatsworth  
Cheviot Hills  
Crestview (portion)  
Encino  
Granada Hills  
Hollywood (portion)  
Hollywood Hills  
(portion)  
Lake Balboa  
Mandeville Canyon  
Mar Vista  
Melrose  
Mission Hills  
North Hills  
North Hollywood  
(portion)  
Northridge  
Pacific Palisades  
Pacoima  
Palisades Highlands  
Palms

**Los Angeles City  
(continued)**

Panorama City  
Porter Ranch  
Rancho Park  
Regent Square  
Reseda  
Reseda Ranch  
Reynier Village  
Sherman Oaks (portion)  
South Carthay (portion)  
Studio City (portion)  
Sun Valley (portion)  
Sylmar  
Tarzana  
Valley Glen  
Van Nuys  
Venice (portion)  
West Hills  
West Los Angeles  
Westwood  
Winnetka  
Woodland Hills

## Mapa del Tercer Distrito Supervisorial



### Lindsey P. Horvath

Supervisora, Tercer Distrito

Población: 2,061,345\*

Millas Cuadradas: 446.08

[lindseyhorvath.lacounty.gov](mailto:lindseyhorvath.lacounty.gov)

(213) 974-3333

[ThirdDistrict@bos.lacounty.gov](mailto:ThirdDistrict@bos.lacounty.gov)

821 Kenneth Hahn Hall of  
Administration 500 W. Temple  
Street Los Angeles, CA 90012

*\*Condado Estimado en 2021*

## Ciudades y Comunidades del Tercer Distrito

### Ciudades

Agoura Hills  
Beverly Hills  
Calabasas  
Hidden Hills  
Malibu  
San Fernando  
Santa Monica  
West Hollywood  
Westlake Village

### Áreas No

#### Incorporadas

Franklin Canyon  
Lake Manor  
Miracle Mile  
Santa Monica  
Mountains  
West Chatsworth  
West Los Angeles  
West Hills

### Ciudad de Los Ángeles

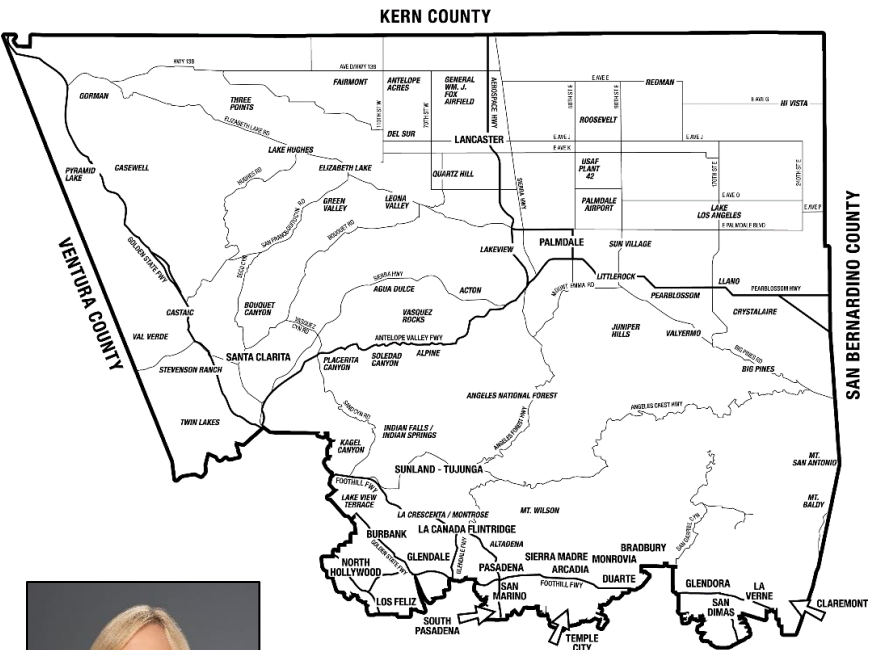
Arleta  
Bel Air  
Beverly Crest  
Beverlywood  
Brentwood  
Cadillac-Corning  
Canoga Park  
Carthay  
Century City  
Chatsworth  
Cheviot Hills  
Crestview (parte)  
Encino  
Granada Hills  
Hollywood (parte)  
Hollywood Hills  
(parte)  
Lake Balboa  
Mandeville Canyon  
Mar Vista  
Melrose  
Mission Hills  
North Hills  
North Hollywood  
(parte)  
Northridge  
Pacific Palisades  
Pacoima  
Palisades Highlands  
Palms  
Panorama City  
Porter Ranch  
Rancho Park  
Regent Square  
Reseda

### Ciudad de Los Ángeles

#### (continuación)

Reseda Ranch  
Reynier Village  
Sherman Oaks (parte)  
South Carthay (parte)  
Studio City (parte)  
Sun Valley (parte)  
Sylmar  
Tarzana  
Valley Glen  
Van Nuys  
Venice (parte)  
West Hills  
West Los Angeles  
Westwood  
Winnetka  
Woodland Hills

# Fifth Supervisorial District Map



**Kathryn Barger**  
Supervisor, Fifth District  
Population: 1,896,455\*  
Square Miles: 2,785.21

[kathrynbarger.lacounty.gov](http://kathrynbarger.lacounty.gov)  
(213) 974-5555  
[Kathryn@bos.lacounty.gov](mailto:Kathryn@bos.lacounty.gov)  
869 Kenneth Hahn  
Hall of Administration  
500 W. Temple Street  
Los Angeles, CA 90012

\*2021 County Estimate

## Fifth District Cities and Communities

### Cities

Arcadia  
 Bradbury  
 Burbank  
 Claremont  
 Duarte  
 Glendale  
 Glendora  
 La Cañada  
 Flintridge  
 La Verne  
 (portion)  
 Lancaster  
 Monrovia  
 Palmdale  
 Pasadena  
 San Dimas  
 San Marino  
 Santa Clarita  
 Sierra Madre  
 South  
 Pasadena  
 Temple City

### Los Angeles City

Angeles National  
 Forest  
 Hollywood Hills  
 (portion)  
 Lakeview Terrace  
 Los Feliz  
 North Hollywood  
 (portion)  
 Shadow Hills  
 Sherman Oaks  
 (portion)  
 Studio City  
 (portion)  
 Sun Valley (portion)  
 Sunland  
 Toluca Lake  
 Toluca Terrace  
 Toluca Woods  
 Tujunga  
 Valley Village

### Unincorporated Areas

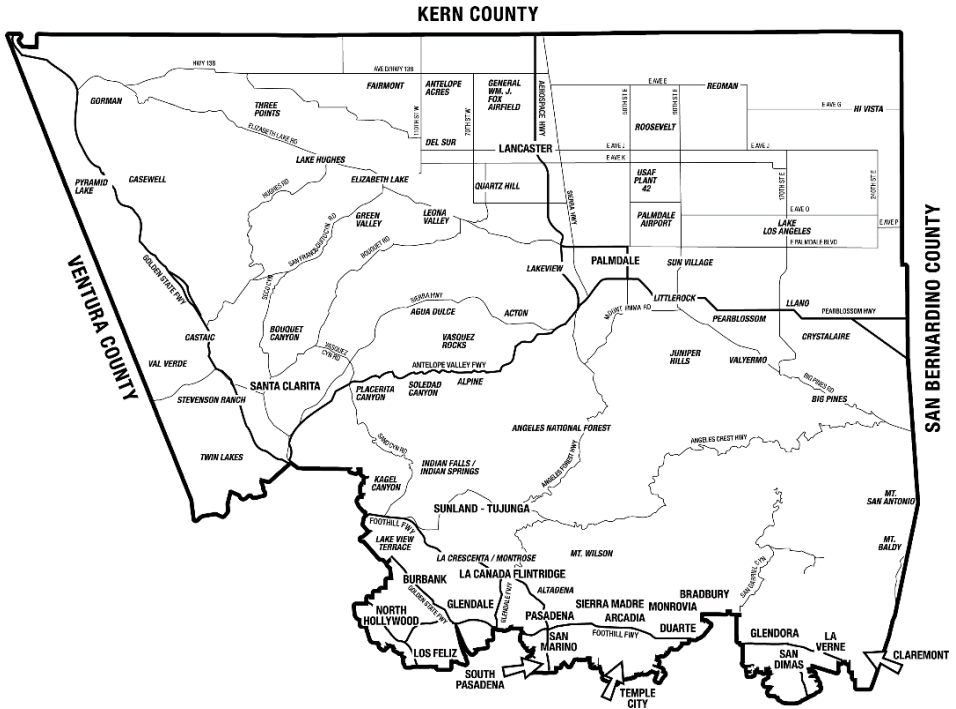
Acton  
 Agua Dulce  
 Altadena  
 Anaverde  
 Angeles National Forest  
 Arcadia  
 Bouquet Canyon  
 Bradbury  
 Canyon Country  
 Castaic  
 Claremont  
 Del Sur  
 Desert View Highlands  
 Duarte  
 East Covina  
 East Lancaster  
 East Pasadena  
 Elizabeth Lake  
 Glendora  
 Hi Vista  
 Kagel/Lopez Canyons  
 La Crescenta-Montrose  
 La Verne  
 Lake Hughes  
 Lake Los Angeles  
 Leona Valley  
 Littlerock  
 Littlerock/Juniper Hills  
 Littlerock/Pearblossom  
 Llano  
 Monrovia  
 Newhall  
 North Lancaster  
 Northeast San Gabriel  
 (portion)  
 Padua Hills  
 Palmdale  
 Pearblossom/Llano  
 Placerita Canyon

### Unincorporated Areas

#### (continued)

Quartz Hill  
 Roosevelt  
 San Francisquito Canyon/  
 Bouquet Canyon  
 San Pasqual  
 Sand Canyon  
 Saugus  
 Saugus/Canyon Country  
 South Antelope Valley  
 South Edwards  
 Southeast Antelope  
 Valley  
 Stevenson Ranch  
 Sun Village  
 Twin Lakes/  
 Oat Mountain  
 Universal City  
 Val Verde  
 Valencia  
 West Antelope Valley  
 White Fence Farms

# Mapa del Quinto Distrito Supervisorial



## Kathryn Barger

Supervisora, Quinto Distrito  
Población: 1,896,455\* Millas  
Cuadradas: 2,785.21

[kathrynbarger.lacounty.gov](http://kathrynbarger.lacounty.gov)

(213) 974-5555

[Kathryn@bos.lacounty.gov](mailto:Kathryn@bos.lacounty.gov)

869 Kenneth Hahn

Hall of Administration

500 W. Temple Street

Los Angeles, CA 90012

*\*Condado Estimado en 2021*

## Ciudades y Comunidades del Quinto Distrito

### Ciudades

Arcadia  
 Bradbury  
 Burbank  
 Claremont  
 Duarte  
 Glendale  
 Glendora  
 La Cañada Flintridge  
 La Verne (parte)  
 Lancaster  
 Monrovia  
 Palmdale  
 Pasadena  
 San Dimas  
 San Marino  
 Santa Clarita  
 Sierra Madre  
 South Pasadena  
 Temple City

### Ciudad de Los Ángeles

Angeles National  
 Forest  
 Hollywood Hills (parte)  
 Lakeview Terrace  
 Los Feliz  
 North Hollywood  
 (parte)  
 Shadow Hills  
 Sherman Oaks (parte)  
 Studio City (parte)  
 Sun Valley (parte)  
 Sunland  
 Toluca Lake  
 Toluca Terrace  
 Toluca Woods  
 Tujunga  
 Valley Village

### Áreas No Incorporadas

Acton  
 Agua Dulce  
 Altadena  
 Anaverde  
 Angeles National Forest  
 Arcadia  
 Bouquet Canyon  
 Bradbury  
 Canyon Country  
 Castaic  
 Claremont  
 Del Sur  
 Desert View Highlands  
 Duarte  
 East Covina  
 East Lancaster  
 East Pasadena  
 Elizabeth Lake  
 Glendora  
 Hi Vista  
 Kagel/Lopez Canyons  
 La Crescenta-Montrose  
 La Verne  
 Lake Hughes  
 Lake Los Angeles  
 Leona Valley  
 Littlerock  
 Littlerock/Juniper Hills  
 Littlerock/Pearblossom  
 Llano

### Áreas No Incorporadas (continuación)

Monrovia  
 Newhall  
 North Lancaster  
 Northeast San  
 Gabriel (parte)  
 Padua Hills  
 Palmdale  
 Pearblossom/Llano  
 Placerita Canyon  
 Quartz Hill  
 Roosevelt  
 San Francisquito  
 Canyon/Bouquet  
 Canyon  
 San Pasqual  
 Sand Canyon  
 Saugus  
 Saugus/Canyon Country  
 South Antelope Valley  
 South Edwards  
 Southeast Antelope  
 Valley  
 Stevenson Ranch  
 Sun Village  
 Twin Lakes/Oat  
 Mountain  
 Universal City  
 Val Verde  
 Valencia  
 West Antelope Valley  
 White Fence Farms



**Los Angeles County Office of Education  
Los Angeles County Committee on School District Organization**

**School Districts Within Supervisorial Districts**

**FIRST SUPERVISORIAL DISTRICT (HILDA SOLIS) - 39 DISTRICTS**

Alhambra USD	Lynwood USD
Azusa USD	Monrovia USD
Baldwin Park USD	Montebello USD
Bassett USD	Mountain View SD
Bonita USD	Mount San Antonio CCD
Cerritos CCD	Paramount USD
Charter Oak USD	Pasadena CCD
Citrus CCD	Pasadena USD
Claremont USD	Pomona USD
Compton CCD	Rio Hondo CCD
Covina Valley USD	Rosemead SD
Duarte USD	Rowland USD
East Whittier City SD	San Gabriel USD
El Monte City SD	Temple City USD
El Monte Union HSD	Valle Lindo SD
El Rancho USD	Walnut Valley USD
Fullerton Joint Union HSD	West Covina USD
Garvey SD	
Hacienda-La Puente USD	
Los Angeles CCD	
Los Angeles USD	
Lowell Joint SD	

**SECOND SUPERVISORIAL DISTRICT (HOLLY MITCHELL) - 20 DISTRICTS**

Centinela Valley Union HSD	Lennox SD
Cerritos CCD	Los Angeles CCD
Compton CCD	Los Angeles USD
Compton USD	Lynwood USD
Culver City USD	Manhattan Beach USD
El Camino CCD	Paramount USD
El Segundo USD	Redondo Beach USD
Hawthorne SD	Torrance USD
Hermosa Beach City SD	Wiseburn USD
Inglewood USD	
Lawndale SD	

**THIRD SUPERVISORIAL DISTRICT (LINDSEY HORVATH) - 9 DISTRICTS**

Beverly Hills USD  
Culver City USD  
Las Virgenes USD  
Los Angeles CCD  
Los Angeles USD

Newhall SD  
Santa Monica CCD  
Santa Monica-Malibu USD  
William S. Hart Union HSD

**FOURTH SUPERVISORIAL DISTRICT (JANICE HAHN) - 35 DISTRICTS**

ABC USD  
Bellflower USD  
Centinela Valley Union HSD  
Cerritos CCD  
Compton CCD  
Compton USD  
Downey USD  
East Whittier City SD  
El Camino CCD  
El Monte Union HSD  
El Rancho USD  
Fullerton Union HSD  
Hacienda-La Puente USD  
Little Lake City SD  
Long Beach CCD  
Long Beach USD  
Los Angeles CCD  
Los Angeles USD  
Los Nietos SD

Lowell Joint SD  
Lynwood USD  
Montebello USD  
Mount San Antonio CCD  
North Orange County CCD  
Norwalk-La Mirada USD  
Palos Verdes Peninsula USD  
Paramount USD  
Redondo Beach USD  
Rio Hondo CCD  
Rowland USD  
South Whittier SD  
Torrance USD  
Valle Lindo SD  
Whittier City SD  
Whittier Union HSD

**FIFTH SUPERVISORIAL DISTRICT (KATHERINE BARGER) - 53 DISTRICTS**

Acton-Agua Dulce USD  
Alhambra USD  
Antelope Valley CCD  
Antelope Valley Joint Union HSD  
Arcadia USD  
Azusa USD  
Baldwin Park USD  
Bonita USD  
Burbank USD  
Castaic Union SD  
Chaffey Joint Union HSD  
Charter Oak USD  
Citrus CCD

Los Angeles USD  
Monrovia USD  
Mount Baldy Joint SD  
Mount San Antonio CCD  
Newhall SD  
Palmdale SD  
Pasadena Area CCD  
Pasadena USD  
Pomona USD  
Rio Hondo CCD

## School Districts Within Supervisorial Districts

Page 3

Claremont USD  
Covina Valley USD  
Duarte USD  
Eastside Union SD  
El Monte City SD  
El Monte Union HSD  
Glendale CCD  
Glendale USD  
Glendora USD  
Gorman Joint SD  
Hughes Elizabeth Lakes Union SD  
Keppel Union SD  
La Canada USD  
Lancaster SD  
Los Angeles CCD

Rosemead SD  
San Gabriel USD  
San Marino USD  
Santa Clarita CCD  
Saugus Union SD  
Snowline Joint USD  
South Pasadena USD  
Sulphur Springs Union SD  
Temple City USD  
Victor Valley CCD  
Walnut Valley USD  
West Covina USD  
Westside Union SD  
William S. Hart Union HSD  
Wilsona SD