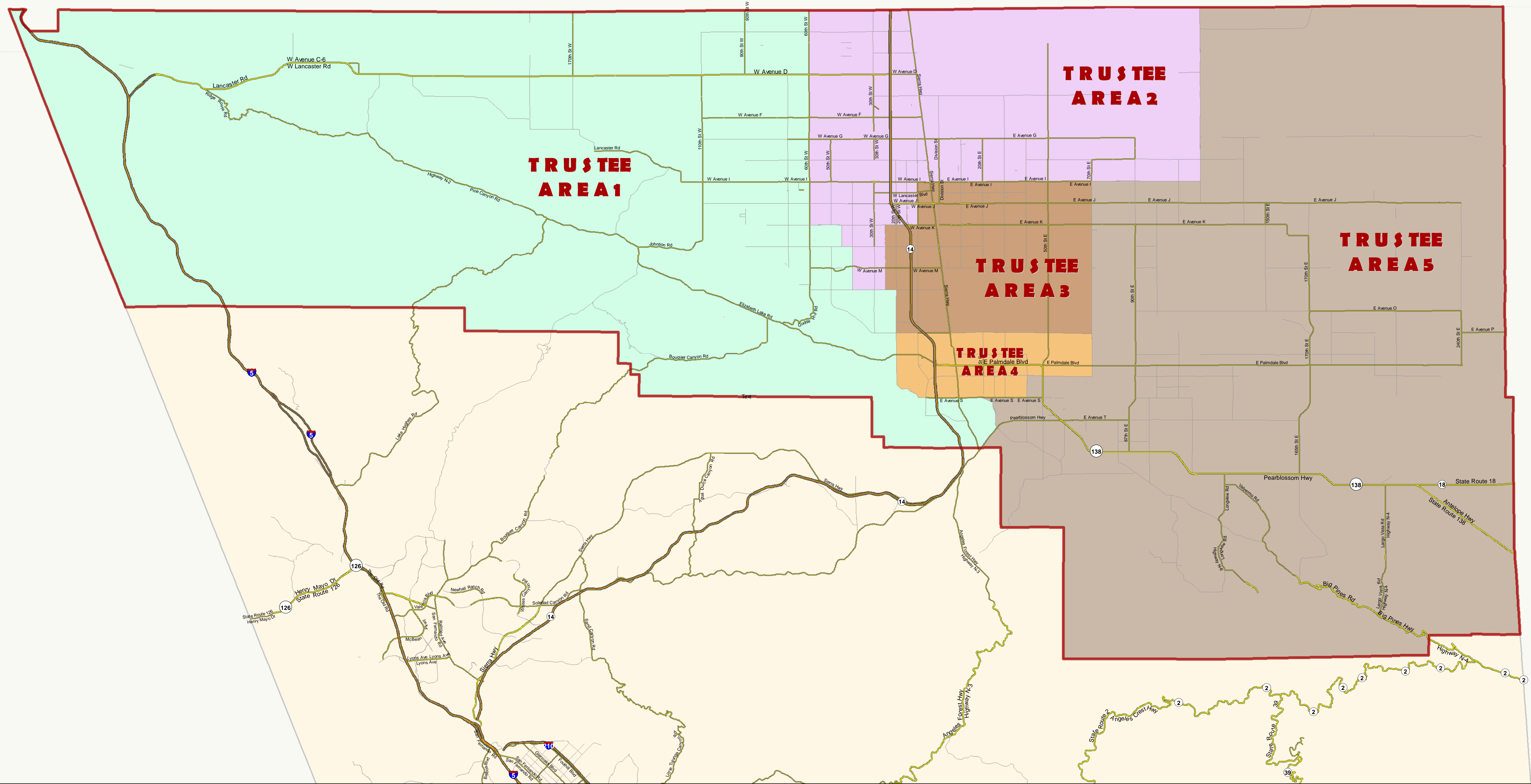


ANTELOPE VALLEY JOINT UNION HIGH SCHOOL DISTRICT



**LOS ANGELES COUNTY
REGISTRAR-RECORDER/
COUNTY CLERK**

Trustee Areas

- ANTELOPE VLY JOINT UNION HIGH TA1
- ANTELOPE VLY JOINT UNION HIGH TA2
- ANTELOPE VLY JOINT UNION HIGH TA3
- ANTELOPE VLY JOINT UNION HIGH TA4
- ANTELOPE VLY JOINT UNION HIGH TA5

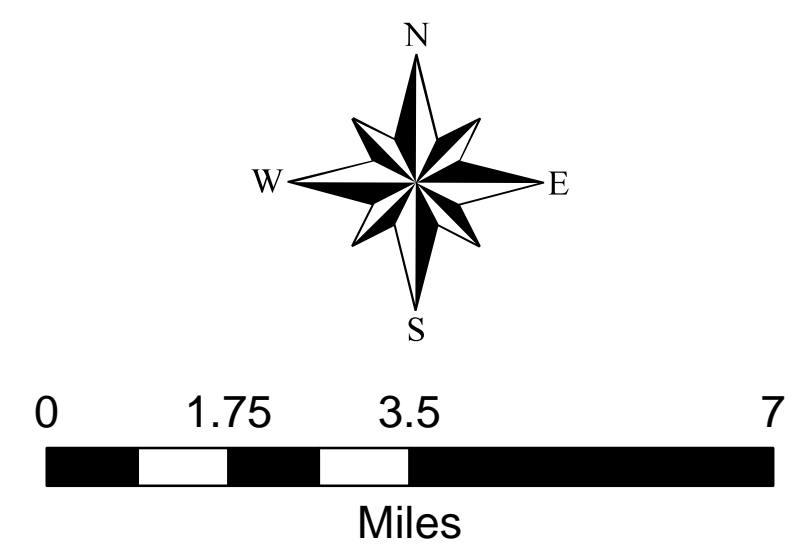
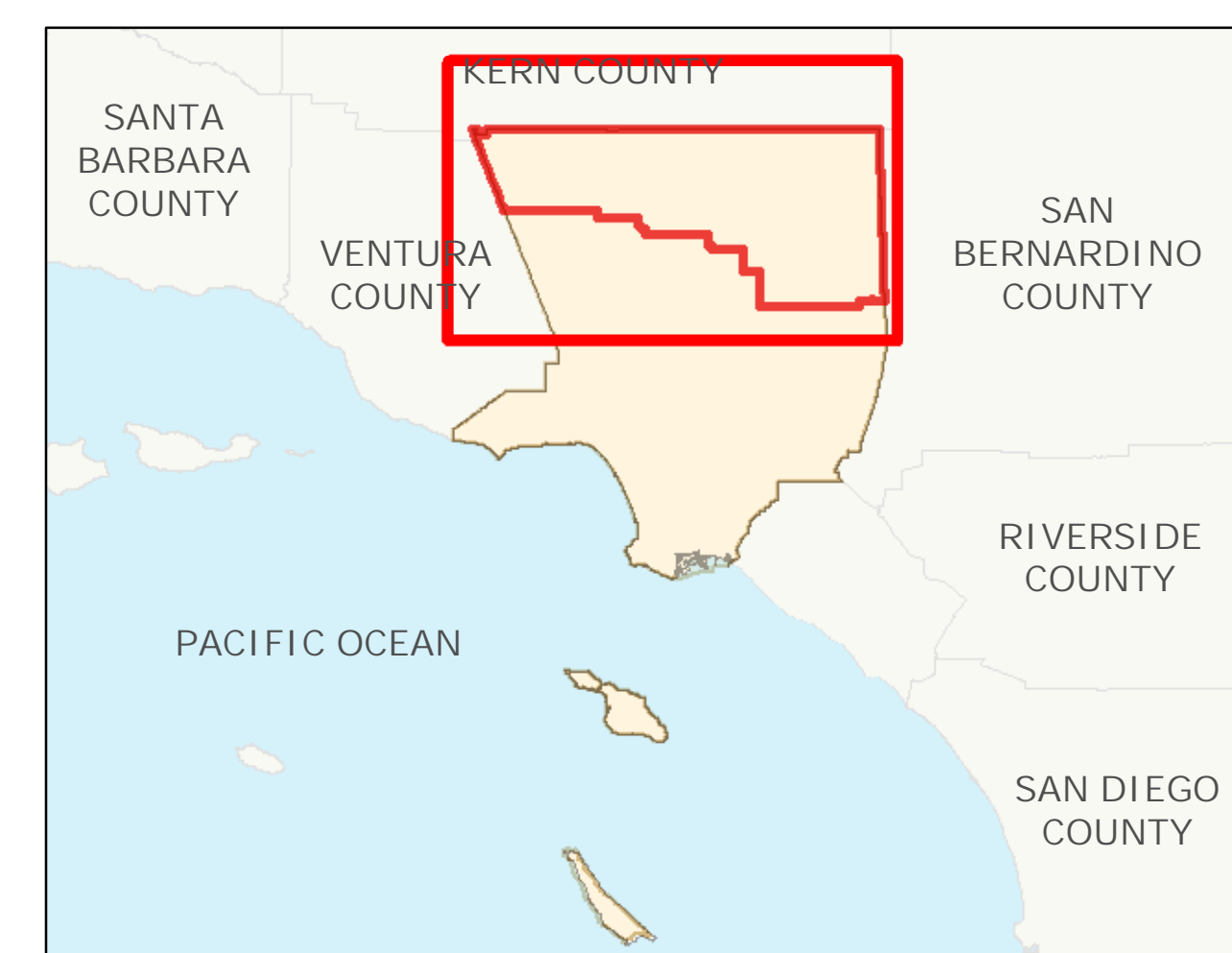
Roads

- | | |
|------|-------------|
| Type | — Primary |
| | — Highway |
| | — Freeway |
| | — Secondary |

Highway Shields

ROUTE_TYPE

- INTERSTATE
- STATE HIGHWAY
- US HIGHWAY



THIS MAP SUBJECT TO CHANGE WITHOUT
NOTICE. CONTACT REGISTRAR-
RECORDER/COUNTY CLERK GIS SECTION, 12400
IMPERIAL HIGHWAY NORWALK, CA 90650 TEL
NO. (562) 462-2473

Tuesday, May 8, 2018